

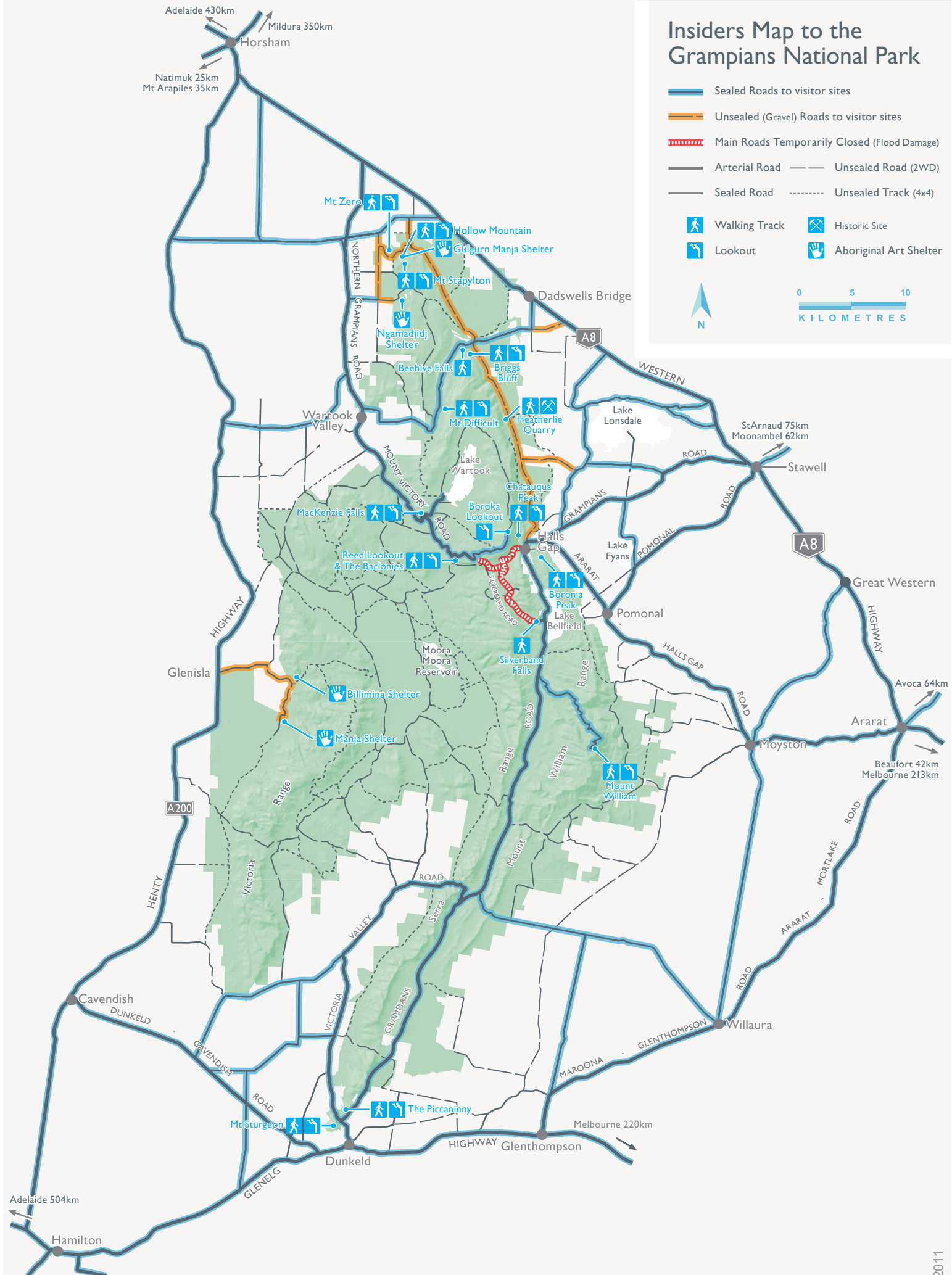


# Insiders Map to the Grampians National Park

— Sealed Roads to visitor sites  
— Unsealed (Gravel) Roads to visitor sites  
- - - Main Roads Temporarily Closed (Flood Damage)  
— Arterial Road    — Unsealed Road (2WD)  
— Sealed Road    - - - Unsealed Track (4x4)  
🚶 Walking Track    🏠 Historic Site  
👁️ Lookout    👋 Aboriginal Art Shelter



For up to date information please visit [www.grampiansregion.com.au](http://www.grampiansregion.com.au)  
 For further park information please visit [www.parks.vic.gov.au](http://www.parks.vic.gov.au)